Temples of the Indus

Studies in the Hindu Architecture
of Ancient Pakistan

cover photo

FIGURES

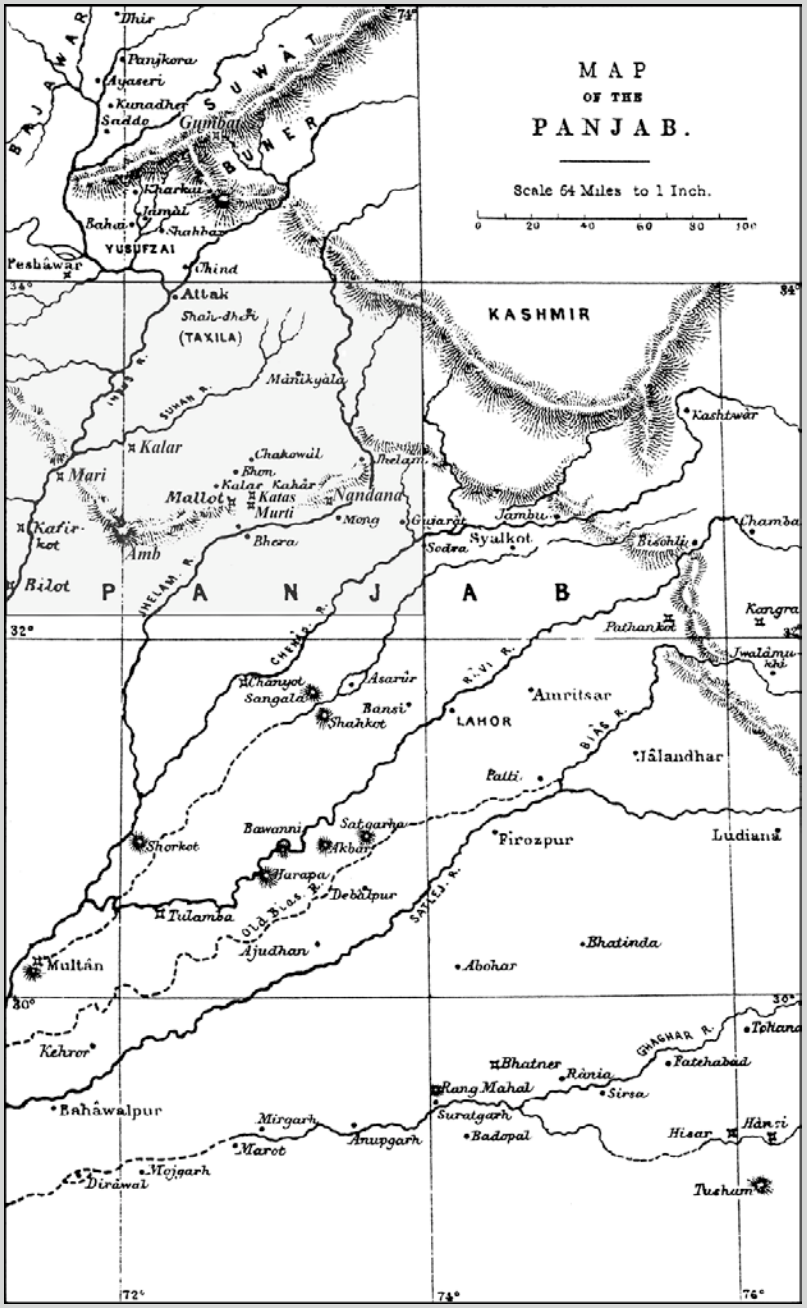

Fig. 1, a (left); b (above)

Fig. 2

Fig. 3



Fig. 4

5

6



7

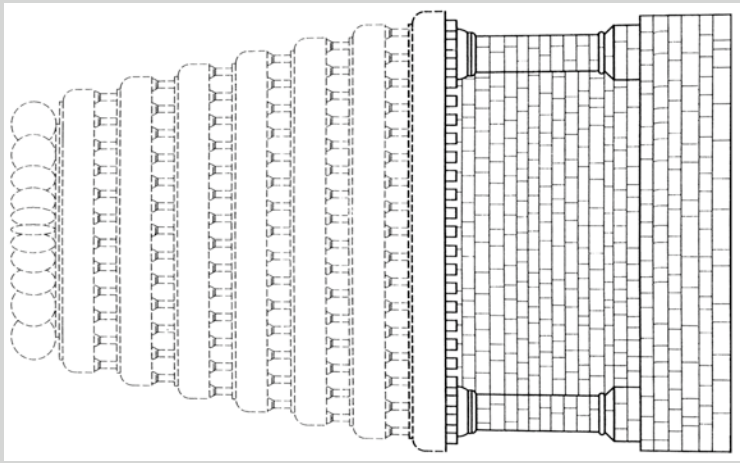

8

9

10



12



11

13

14

15 a-c







16

17



18

19



20

21



22

23

24

25



26



27



28



29



30

31

32

34

33

35

37

36

38

39

40

41



42



43



45



44

46 a-b

47

48

49

50

51

52

53 a-d



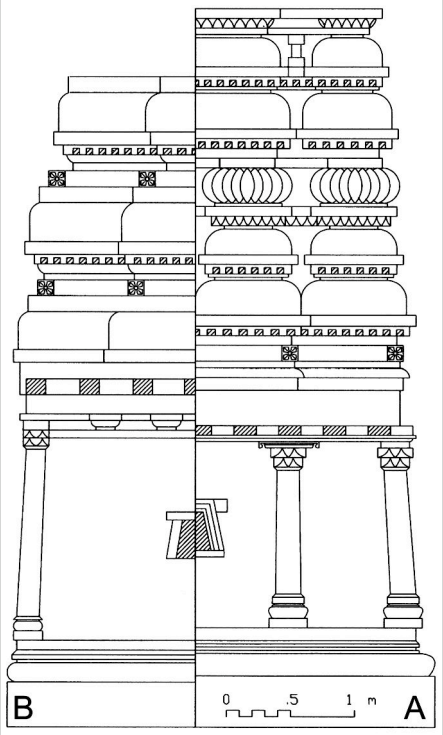

54



55



56

58

57



59

60



61



62

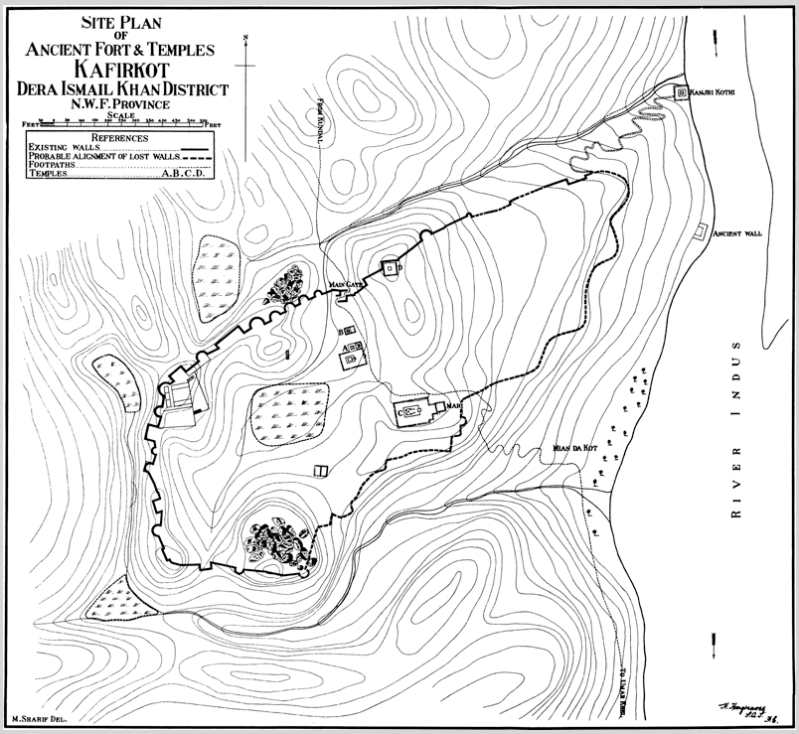
SITE PLAN
OF
ANCIENT FORT & TEMPLES
KAFIRKOT
DERA ISMAIL KHAN DISTRICT
N.W.F. PROVINCE
SCALE
FEET
REFERENCES
EXISTING WALLS
PROBABLE ALIGNMENT OF LOST WALLS
FOOTPATHS
TEMPLES A.B.C.D.
N
KAFIRKOT
ANCIENT WALL
MAIN GATE
MAIN
MIAN DA KOT
RIVER INDUS
M. SHARIF DEL.

63

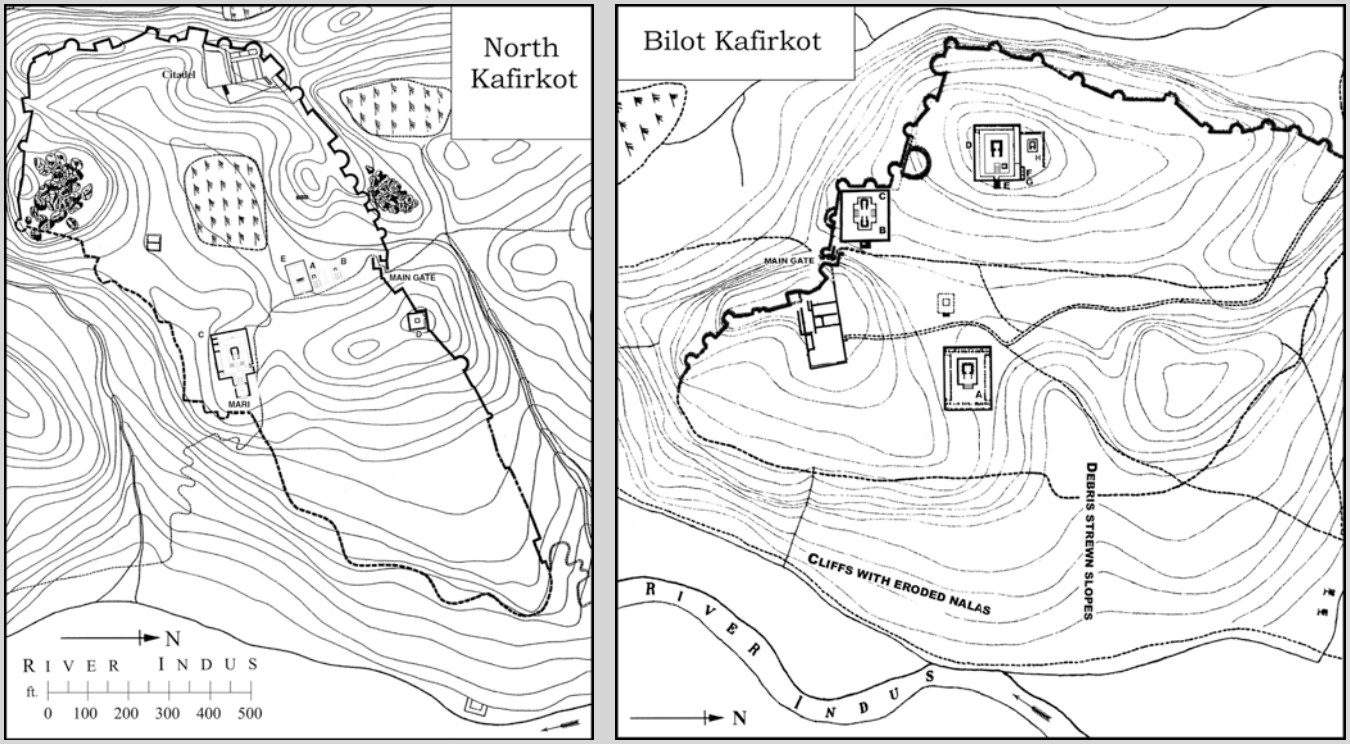
North Kafirkot
Citadel
MAIN GATE
MARI
N
RIVER INDUS
ft.
0 100 200 300 400 500
Bilot Kafirkot
MAIN GATE
DEBRIS STREWN SLOPES
CLIFFS WITH ERODED NALAS
RIVER INDUS
N

64 a-b

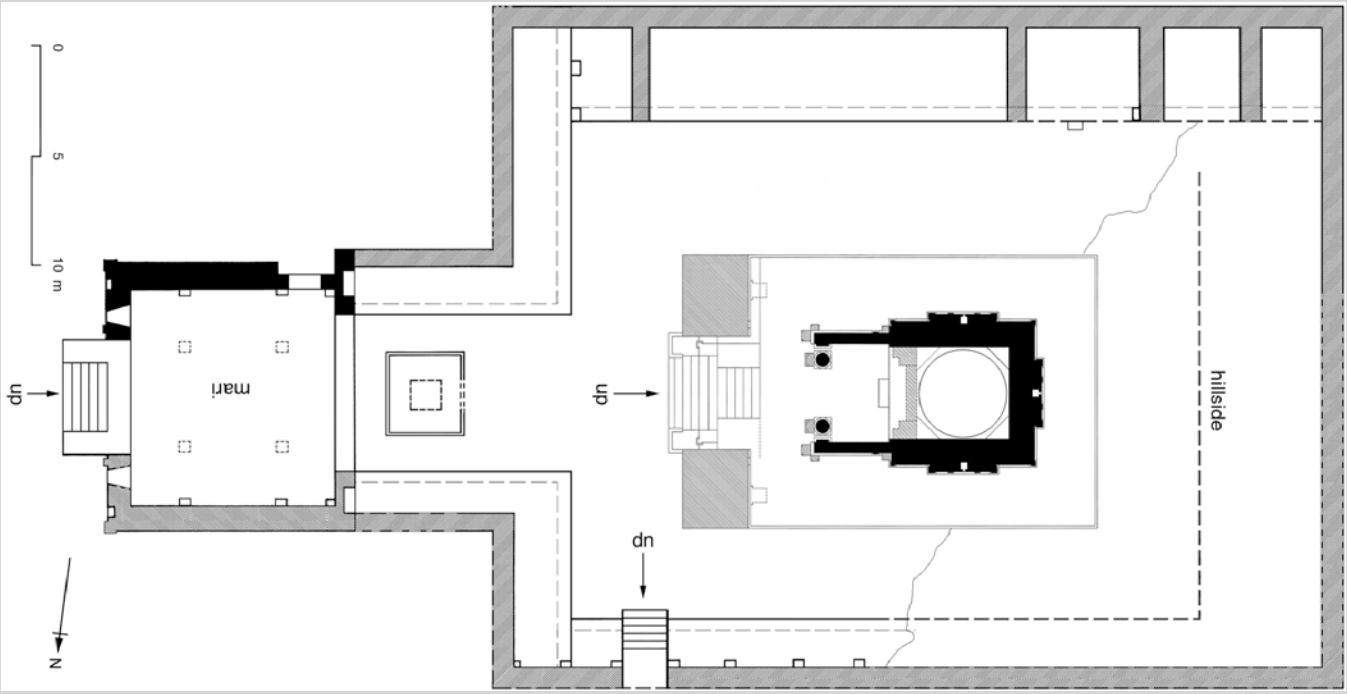
0
5
10 m
mari
up
up
up
hillside
N

65

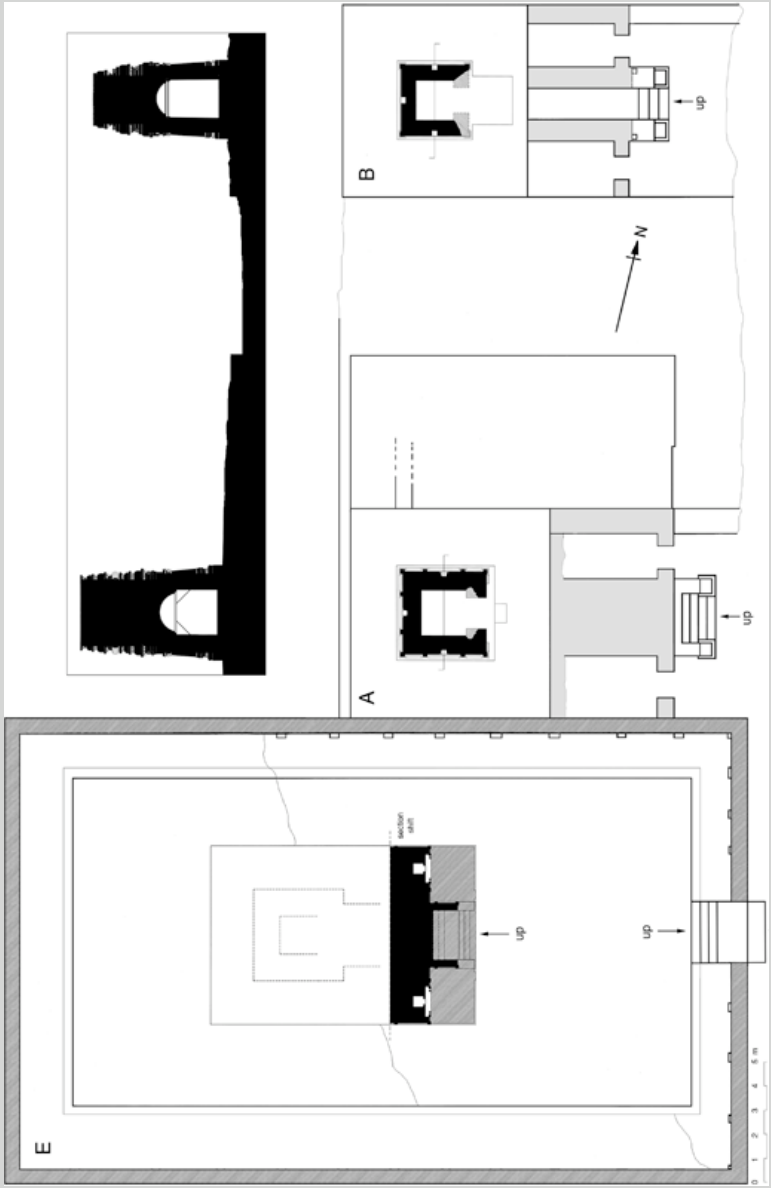

66

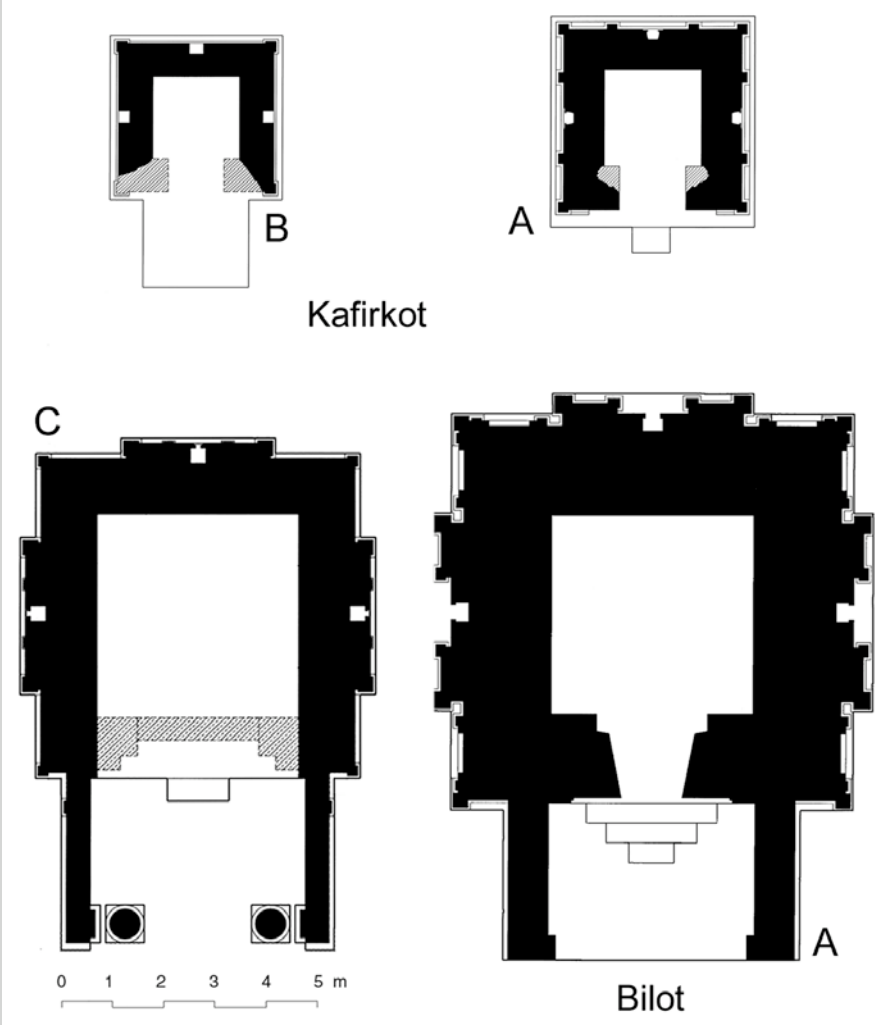

67

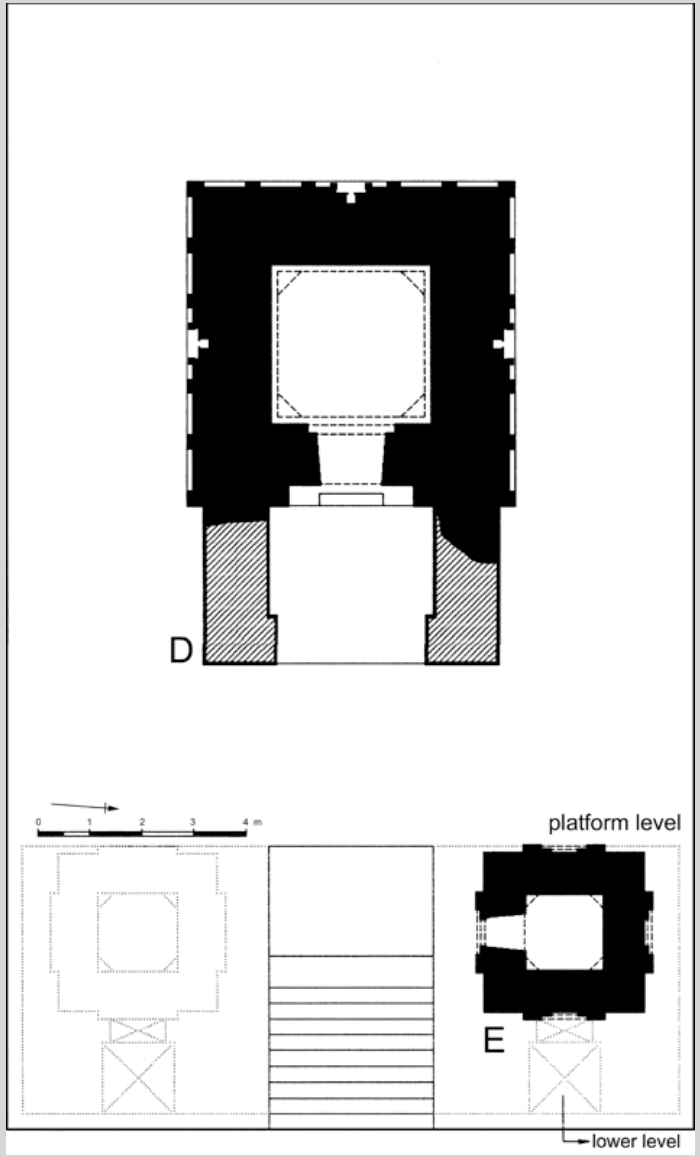

68

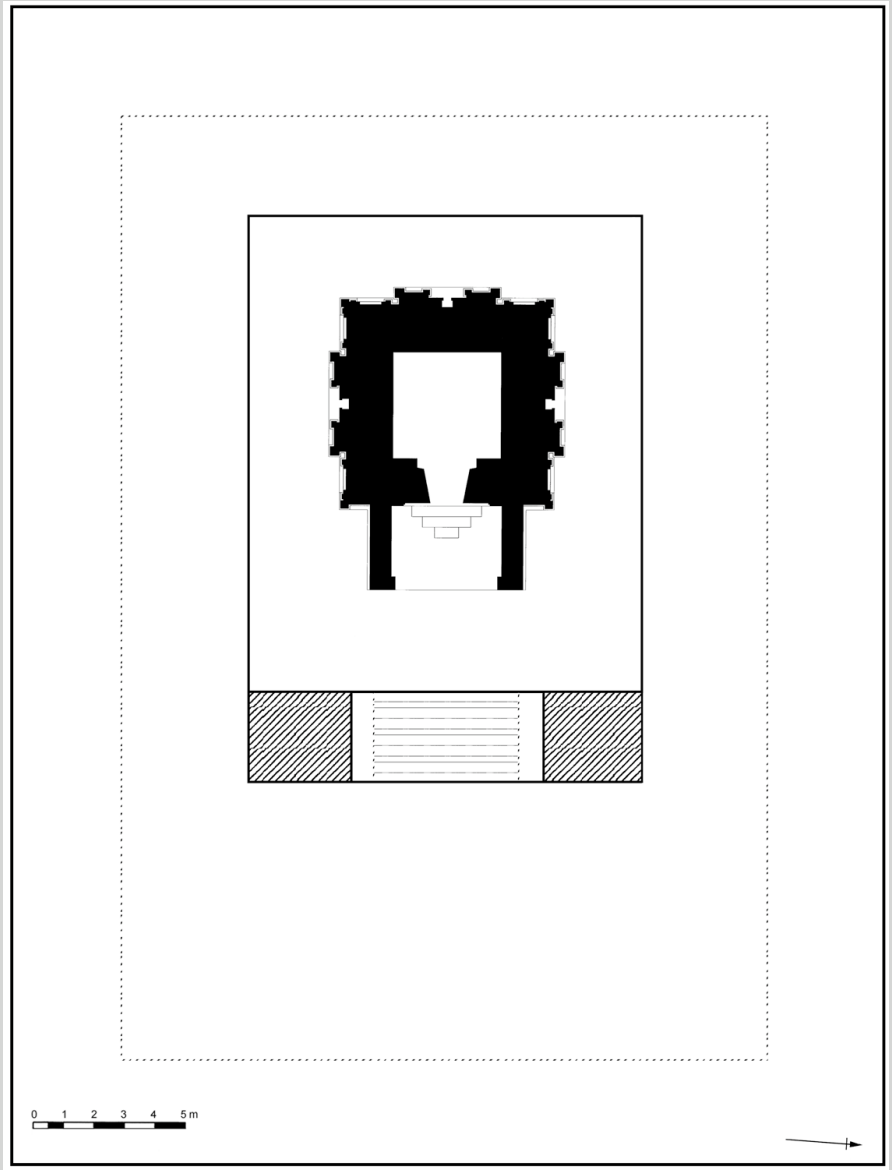

69

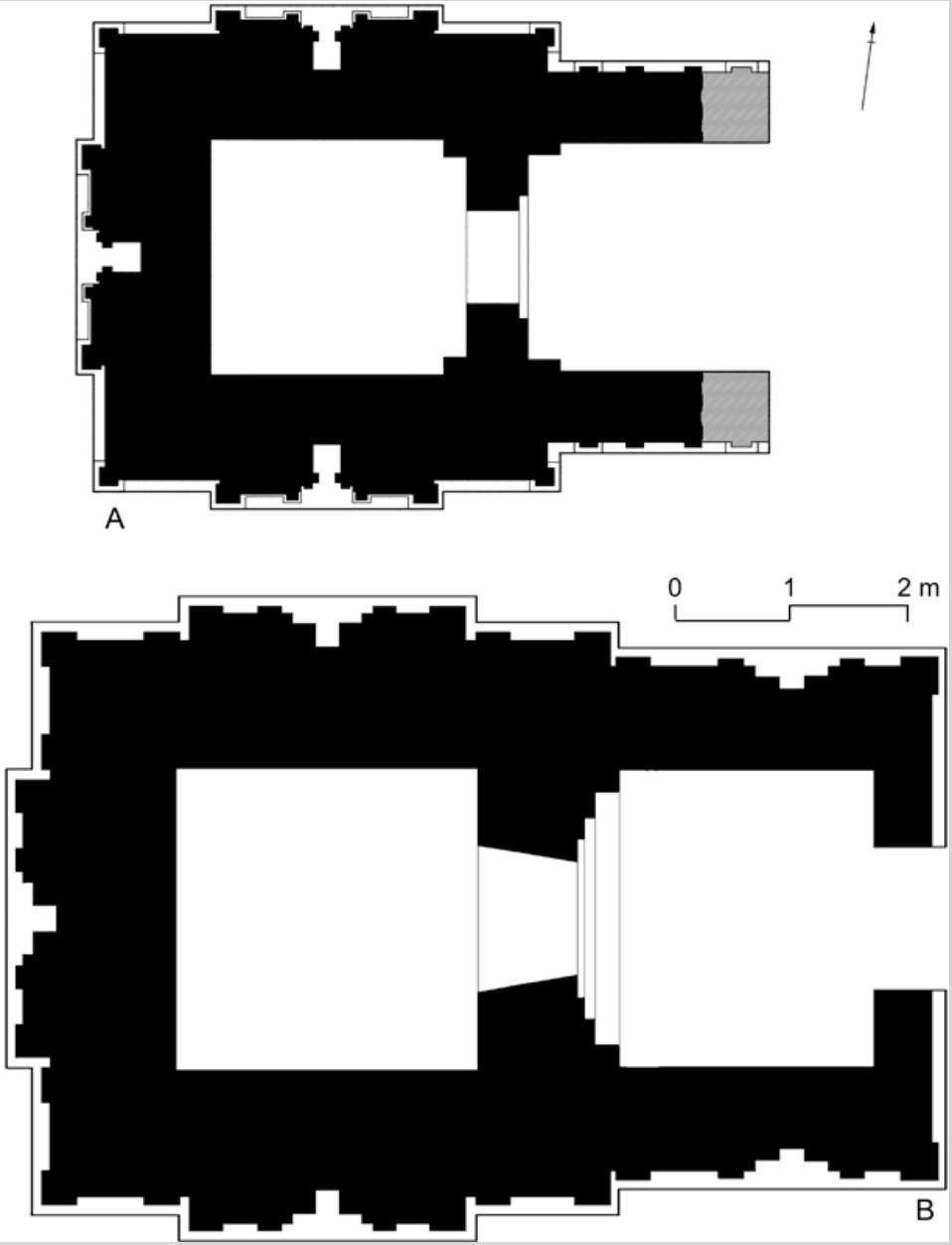

70

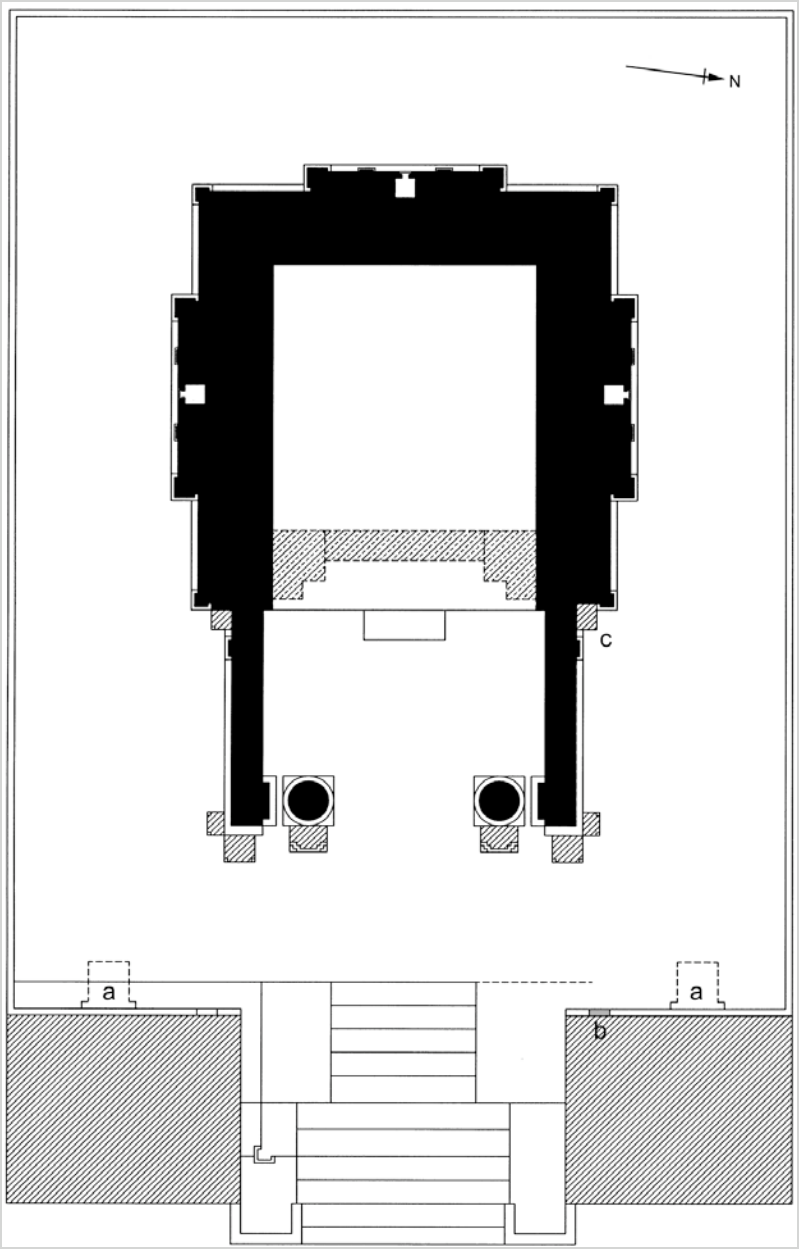

71

72

73



75

74

76

78

77

79

80

81

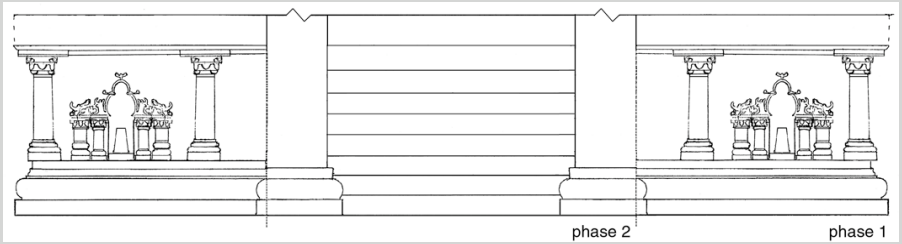

82

83



84

85

87

86

88

89

90

91

92

93

94


Bharhut
Amaravati
lotus
jack fruit
a
b
c
jambu?
d
e
Mathura

95

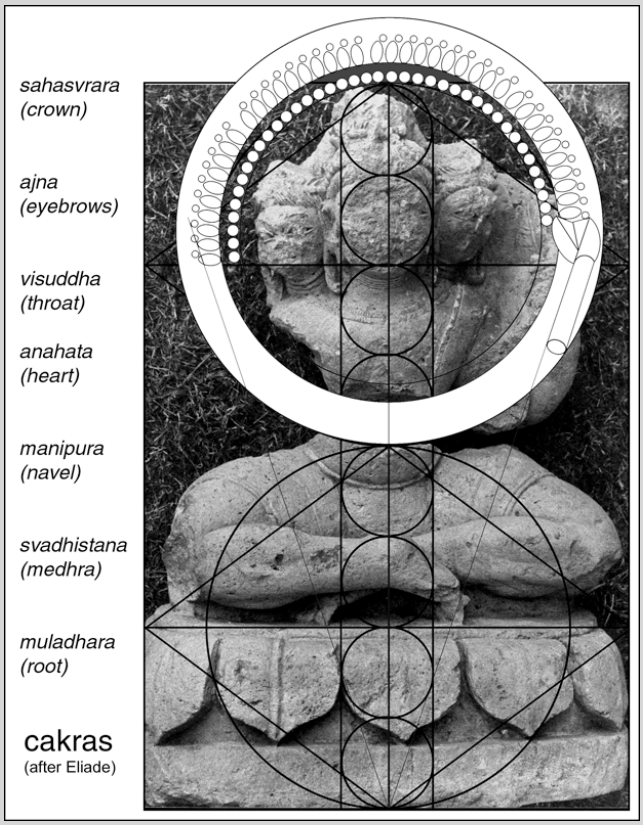
sahasvrara
(crown)
ajna
(eyebrows)
visuddha
(throat)
anahata
(heart)
manipura
(navel)
svadhistana
(medhra)
muladhara
(root)
cakras
(after Eliade)

96

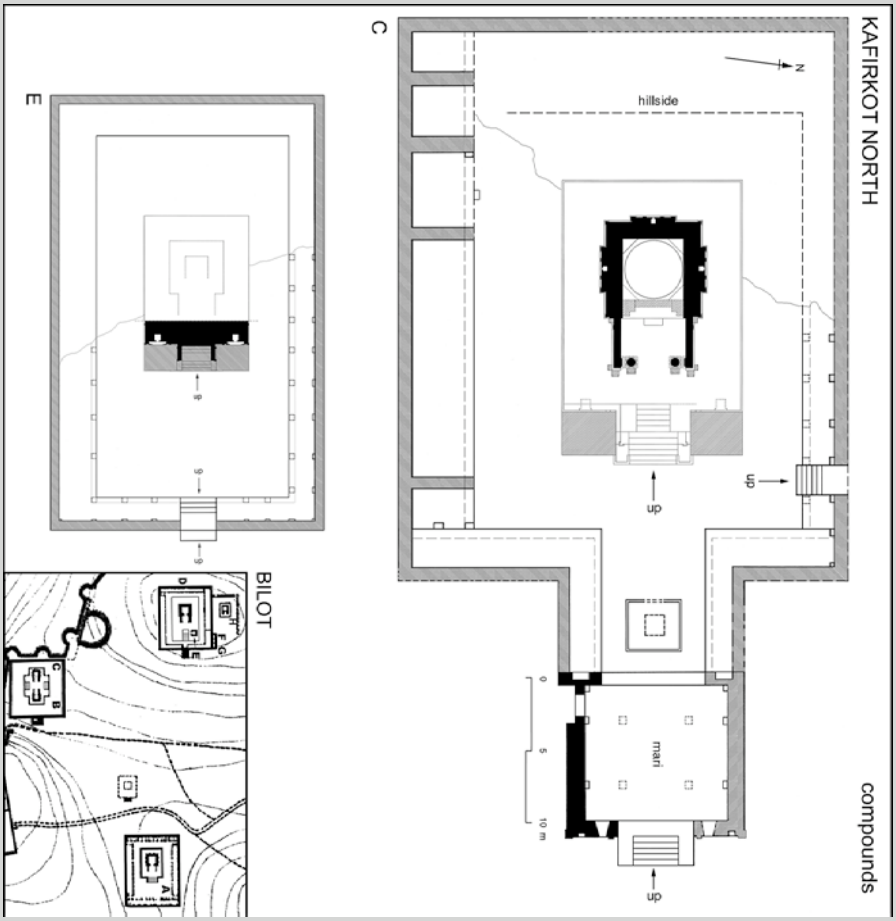
KAFIRKOT NORTH
compounds
C
hillside
N
up
up
up
mari
0
5
10 m
E
BILOT
A
B
C
D
E
F
G

97

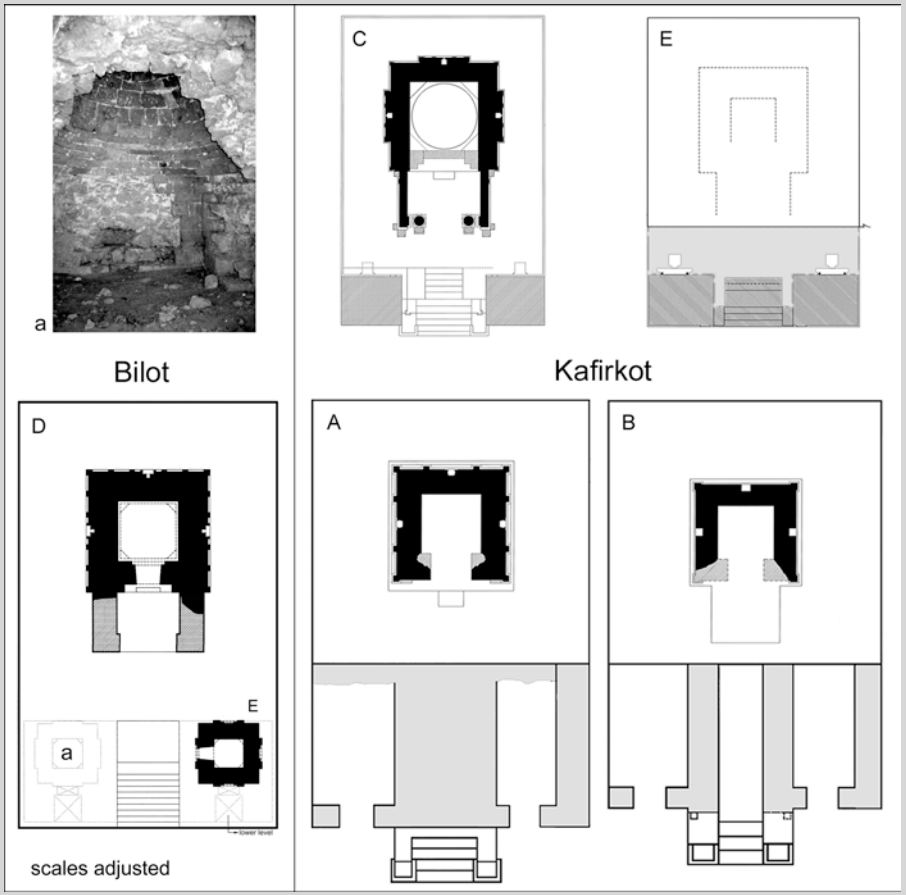

98

99



100

101

103

102

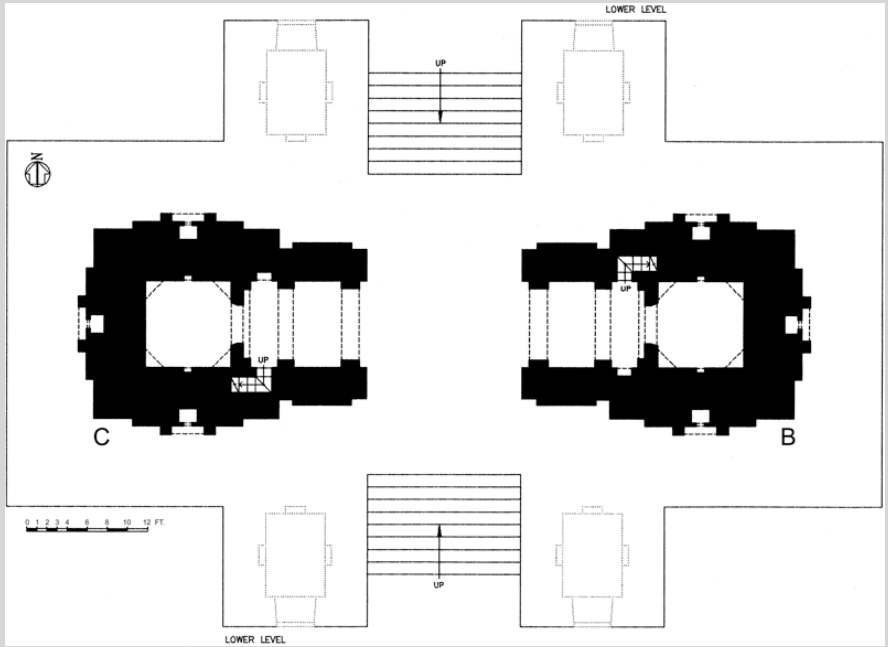

104



106



105

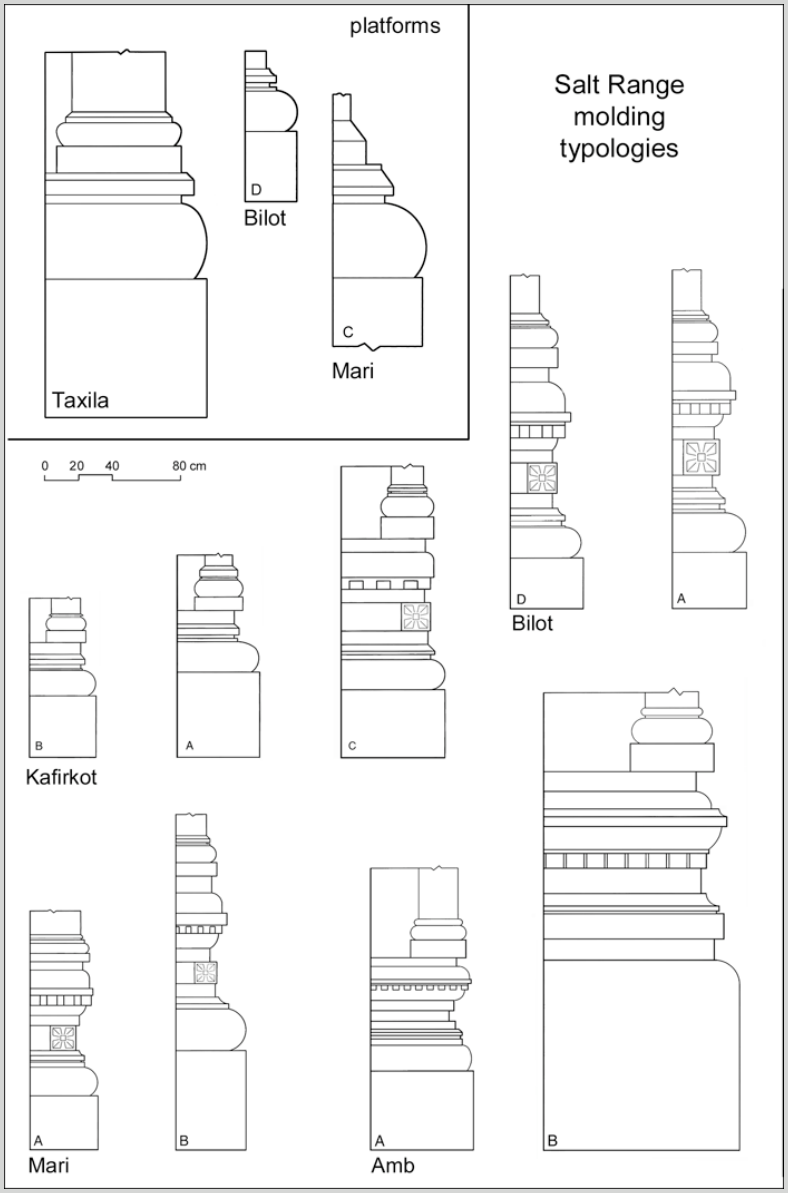
platforms
Salt Range molding typologies
Taxila
D
Bilot
C
Mari
0 20 40 80 cm
D
Bilot
A
B
Kafirkot
A
C
A
Mari
B
A
Amb
B

107

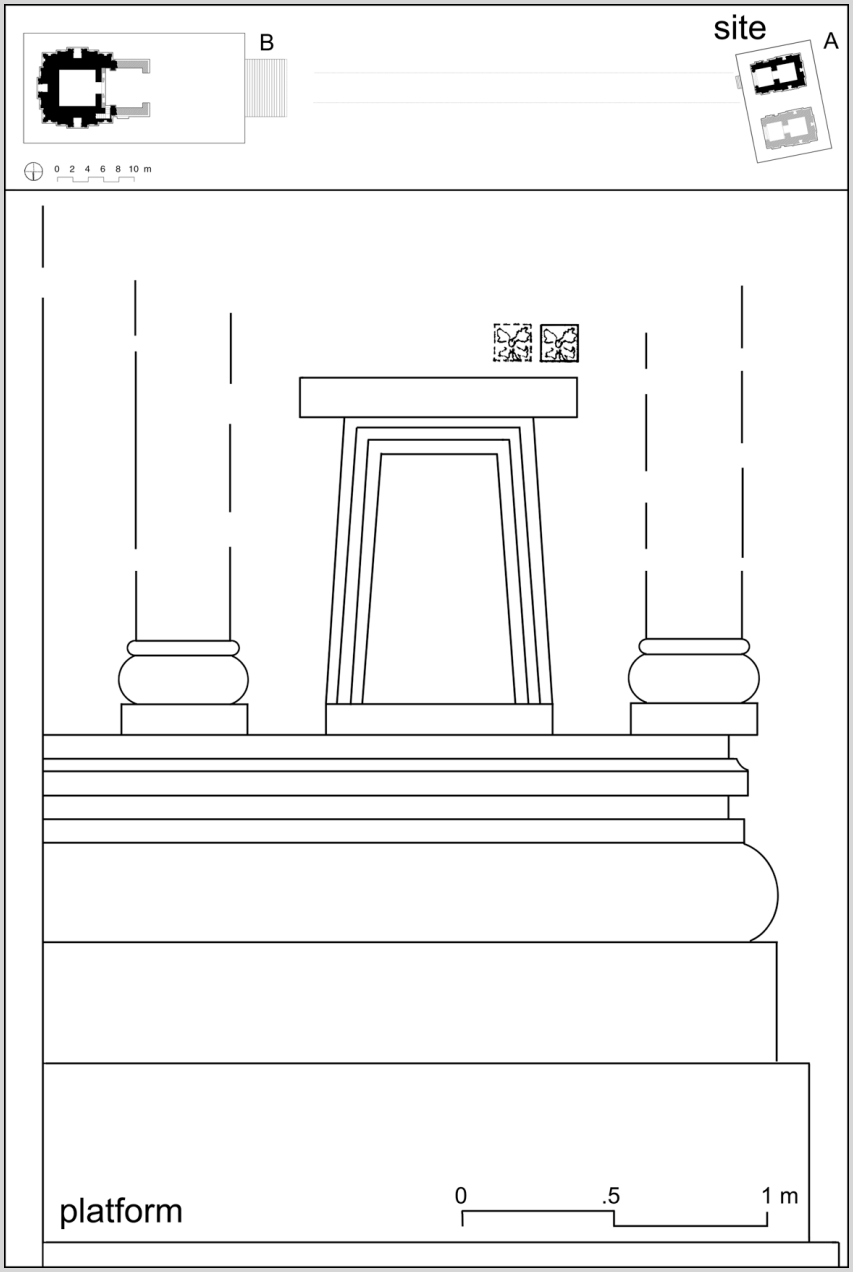

108

109

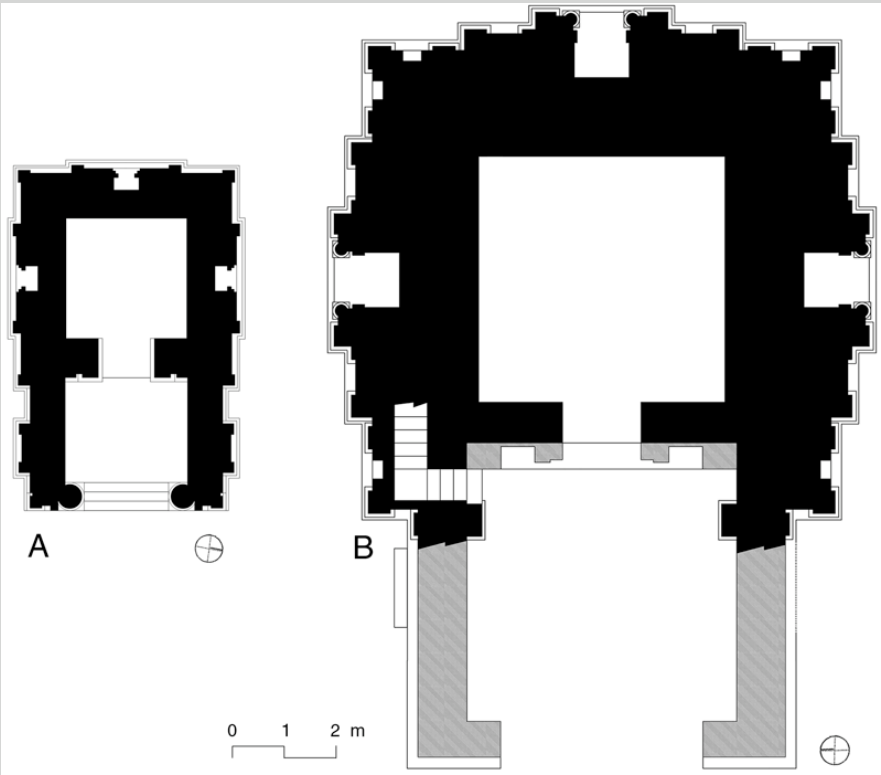

110



111



112

113



114



115

116

117

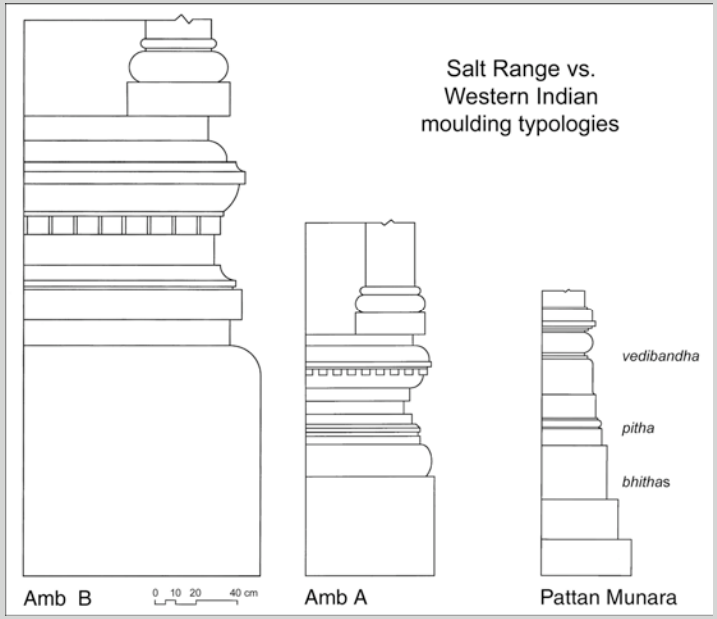

118

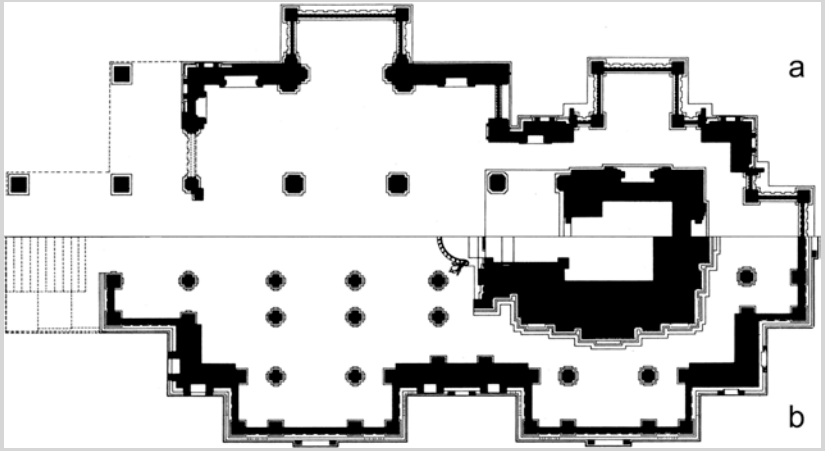

120

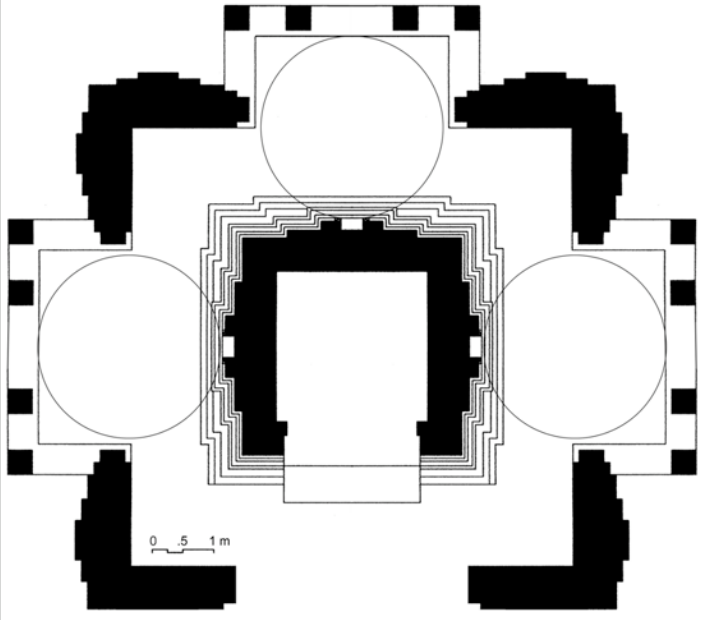

119



121

122



124

123

125



127

126

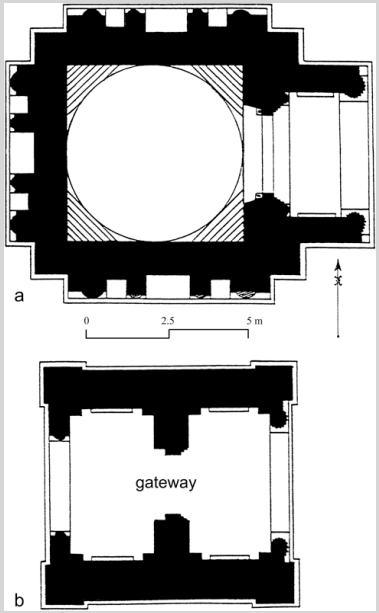

128

129

130

131

132

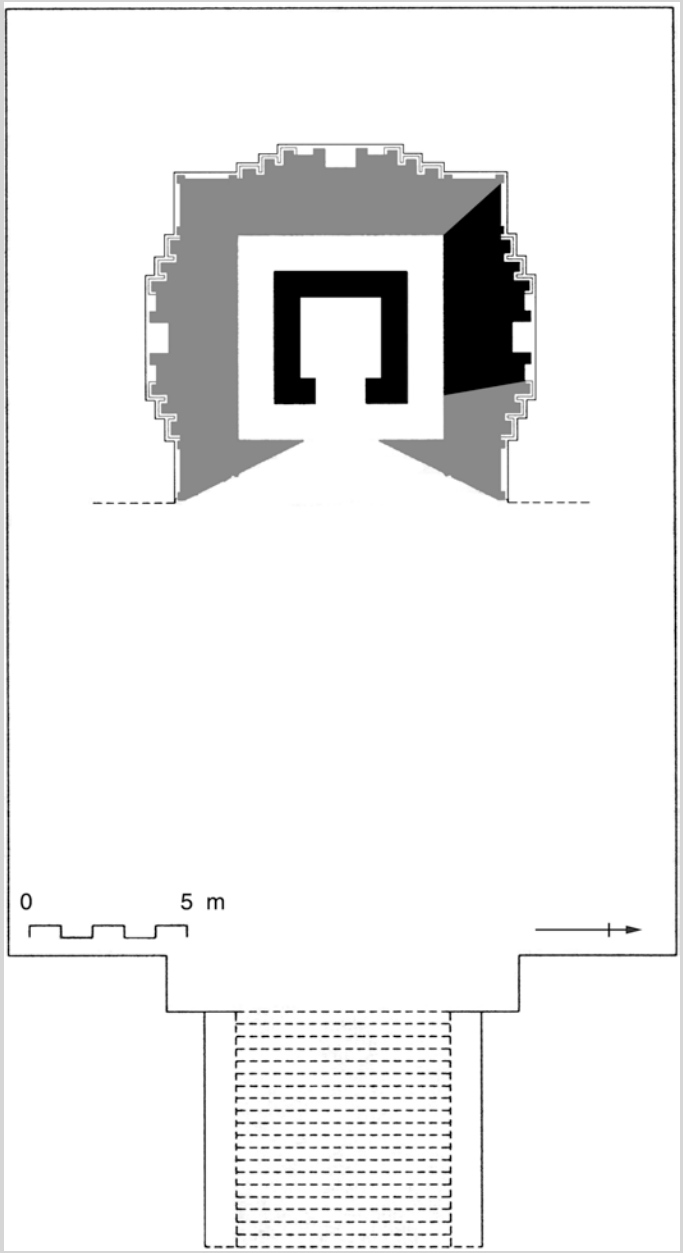

133

135



136

134

137

138



140



139

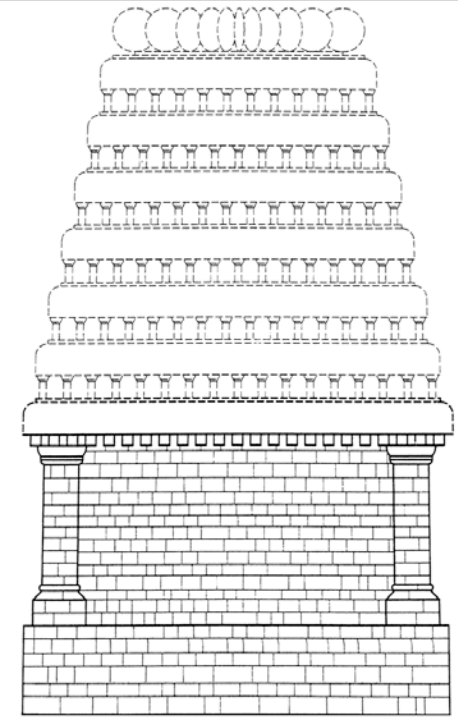

141



142



143



144



145



146

147



148



149